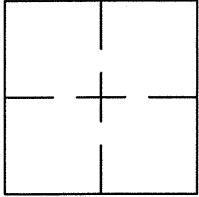


CORNER RECORD

Document Number CR 8595

UNINCORPORATED EDEN TOWNSHIP County of ALAMEDA, California

Brief Legal Description WELL MONUMENT LOCATED WITHIN ORANGE AVENUE.



CORNER RECORD

Government Corner ☐ Control ☒
 Meander ☐ Property ☐
 Rancho ☐ Other ☐
 Date of Survey 7/14/16

COORDINATES
(Optional)

N. _____
 E. _____
 Zone _____ Datum _____
 Elev. _____

Corner — Left as found ☒ Found and tagged ☐ Established ☐ Reestablished ☐ Rebuilt ☐

Identification and type of corner found: Evidence used to identify or procedure used to establish of reestablish the corner:
FOUND BRASS DISC WITH PUNCH IN A WELL MONUMENT LOCATED WITHIN THE INTERSECTION
OF ORANGE AVE AND LOBERT ST.

THIS POINT WAS FOUND IN GOOD CONDITION AFTER A CONSTRUCTION PROJECT
IN THE VICINITY

A description of the physical condition of the monument as found and as set or reset: _____
FOUND AND SET POINTS AS SHOWN ON PAGE 2.


THESE TIES ARE FOR THE PURPOSE OF PERPETUATING THE FOUND MONUMENTATION.

NO CLAIM IS MADE AS TO THE RELATIONSHIP OF THE POINTS OR LINES SHOWN HEREON
TO TRUE BOUNDARY LOCATIONS.

SURVEYOR'S STATEMENT

This Corner Record was prepared by me or under my direction in conformance with
 the Land Surveyors' Act on July 14, 2016.


Signed Vincent H. Cunha L.S. Number 4520
 Exp. 9/30/16



COUNTY SURVEYOR'S STATEMENT

This Corner Record was received 22 JULY 2016 and examined
 and filed 18 AUGUST 2016.

Signed Michael Rubner Title COUNTY SURVEYOR



County Surveyor's Comment _____

SEE CR 7888

SPEC 2293-PO5T

R23367



SCALE: 1"=40'

LEGEND

- FOUND IRON PIN IN MONUMENT WELL
- ✕ FOUND SPINDLE
- FOUND IRON PIN
- FOUND REBAR & CAP
- ⊗ FOUND CROSS IN WALK
- REBAR & CAP DESTROYED DURING CONSTRUCTION

AA##A# ALAMEDA COUNTY MONUMENT ID

19592 STREET ADDRESS

