

CORNER RECORD

Agency Index

BK 98 PG 13

Document Number

CR 10195

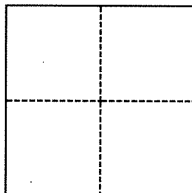
City of San LorenzoCounty of Alameda

, California

Brief Legal Description

Mon @ Via Regio & Via Colusa

CORNER TYPE



- ☐ Government Corner ☒ Control
☐ Meander ☐ Property
☐ Rancho ☐ Other

Date of Survey 5 26 17

COORDINATES (Optional)

N. 2075555.28 E. 6089245.87Elevation —

Units

☐ Metric☒ U.S. Survey FootHorizontal Datum —Zone 3Epoch Date —Vertical Datum —☐ Complies with Public Resources Code §§8801-8819☐ Complies with Public Resources Code §§8890-8902

PLS Act Ref.:

☐ 8765(d)☒ 8771☐ 8773☐ Other:

Corner/

☒ Left as found☐ Established☐ Rebuilt☒ Pre-Construction

Monument:

☐ Found and tagged☐ Reestablished☐ Referenced☐ Post-Construction

Narrative of corner identified and monument as found, set, reset, replaced, or removed:

☐ See sheet #2 for description(s):City Monument

SURVEYOR'S STATEMENT


This Corner Record was prepared by me or under my direction in conformance with

the Professional Land Surveyors' Act on

6 2 17

Signed

P.L.S. or R.C.E. No.

5254

COUNTY SURVEYOR'S STATEMENT

This Corner Record was received

23 JUNE, 2017

and examined and filed

8 AUGUST, 2017

Signed


P.L.S. or R.C.E. No.

6843

Title

COUNTY SURVEYOR

County Surveyor's Comment



LEGEND

● MONUMENT

○ CUT X

REF.
NORTH
1"=20'

