

OWNER'S STATEMENT

THE UNDERSIGNED HEREBY STATES THAT IT IS THE OWNER OF, OR HAS SOME INTEREST IN THE LAND DELINEATED AND EMBRACED WITHIN THE EXTERIOR BOUNDARY LINES AS SHOWN UPON THE HEREIN EMBODIED MAP ENTITLED "PARCEL MAP NO. 5473, BEING A SUBDIVISION OF THE LANDS DESCRIBED WITHIN THE DEED TO STATE OF CALIFORNIA RECORDED AS SERIES NUMBER 71-130403 RECORDS OF ALAMEDA COUNTY, LYING ENTIRELY WITHIN THE CITY OF HAYWARD, ALAMEDA COUNTY, STATE OF CALIFORNIA"; THAT THE UNDERSIGNED ACQUIRED TITLE TO SAID LAND BY VIRTUE OF THE DEED RECORDED AS SERIES NUMBER 71-130403, ALAMEDA COUNTY RECORDS; THAT THE UNDERSIGNED HEREBY CONSENTS TO THE PREPARATION AND FILING OF THIS MAP.

OWNER:
STATE OF CALIFORNIA

BY:

Clyde H. Ongaro
CLYDE H. ONGARO
BRANCH CHIEF, RIGHT OF WAY PROPERTY
MANAGEMENT SERVICE, CALTRANS

ACKNOWLEDGEMENT

STATE OF CALIFORNIA
CITY AND COUNTY OF SAN FRANCISCO SS.
ON THIS 16th DAY OF APRIL, 1991, BEFORE ME
HAROLD BRYAN DAVIS A NOTARY PUBLIC IN AND FOR THE STATE
OF CALIFORNIA PERSONALLY APPEARED CLYDE ONGARO, KNOWN
TO ME OR PROVED TO ME ON THE BASIS OF SATISFACTORY EVIDENCE TO BE THE
BRANCH CHIEF, RIGHT OF WAY PROPERTY MANAGEMENT SERVICES AND
ACKNOWLEDGED TO ME THAT THE STATE OF CALIFORNIA EXECUTED IT.
IN WITNESS WHEREOF, I HAVE HEREUNTO SET MY HAND AND THE IMPRINT OF
MY OFFICIAL SEAL.
Harold Bryan Davis
NOTARY PUBLIC IN AND FOR SAID COUNTY AND STATE
NAME OF NOTARY HAROLD BRYAN DAVIS
COUNTY OF NOTARY'S PRINCIPAL PLACE OF BUSINESS ALAMEDA
NOTARY'S COMMISSION EXPIRATION DATE OCTOBER 26, 1994



NOTE

THE UNDERSIGNED HEREBY CONSENT TO THE PREPARATION AND
RECORDATION OF THIS MAP, PURSUANT TO THE PROVISIONS OF
SECTION 66436 OF THE SUBDIVISION MAP ACT.

BY _____
BY _____


THE SIGNATURES OF THE ABOVE PUBLIC ENTITY AND PUBLIC
UTILITY(IES) HAVE BEEN OMITTED PURSUANT TO THE PROVISIONS
OF SECTION 66436 (A) (I) OF THE SUBDIVISION MAP ACT.

DIRECTOR OF PUBLIC WORKS CERTIFICATE

THIS MAP IS HEREBY APPROVED, PURSUANT TO THE
PROVISIONS OF ARTICLE 3, CHAPTER 10, SECTION
10-3.170 OF THE HAYWARD MUNICIPAL CODE.
DATE 10/2/97
Dennis L. Butler
DENNIS L. BUTLER RCE 20906
DIRECTOR OF PUBLIC WORKS
CITY OF HAYWARD
REGISTRATION EXPIRES 9/30/01

LAND SURVEYOR'S STATEMENT

THIS MAP WAS PREPARED BY ME OR UNDER MY DIRECTION AND IS BASED UPON
A FIELD SURVEY IN CONFORMANCE WITH THE REQUIREMENTS OF THE SUBDIVISION
MAP ACT AND LOCAL ORDINANCE AT THE REQUEST OF THE STATE OF CALIFORNIA
IN MAY, 1988; I HEREBY STATE THAT THIS PARCEL MAP SUBSTANTIALLY
CONFORMS TO THE APPROVED OR CONDITIONALLY APPROVED TENTATIVE MAP, IF ANY.




Steven M. Mendenhall 3/15/91
STEVEN M. MENDENHALL R.L.S. 4444
LICENSE EXPIRES SEPTEMBER 30, 1993

CITY ENGINEER'S STATEMENT


THIS MAP CONFORMS WITH THE REQUIREMENTS OF THE SUBDIVISION
MAP ACT AND LOCAL ORDINANCE.

DATED 2 Oct 1987

Robert A. Bauman
SIGNED
ROBERT A. BAUMAN
CITY ENGINEER, CITY OF HAYWARD
R.C.E. NO. 48140
REGISTRATION EXPIRES 6/30/00



SURVEY DATA IS TECHNICALLY CORRECT.



Harold B. Davis
HAROLD B. DAVIS
CITY SURVEYOR, CITY OF HAYWARD
L.S. 3352
LICENSE EXPIRES 6/30/00

RECORDER'S STATEMENT

FILED THIS 12th DAY OF December 1997, AT 2:23 P.M. IN
BOOK 234 OF MAPS AT PAGE 5-6 AT THE REQUEST OF H.M.H.,
INCORPORATED.

SERIES NO. 97-329881
FEE \$102



PATRICK O'CONNELL, COUNTY RECORDER
COUNTY OF ALAMEDA

BY: *M. J. ...*

DEPUTY

BOARD OF SUPERVISOR'S STATEMENT

I, CRYSTAL K. HISHIDA CLERK OF THE BOARD OF SUPERVISORS
OF THE COUNTY OF ALAMEDA, STATE OF CALIFORNIA, DO HEREBY
CERTIFY THAT CERTIFICATES HAVE BEEN FILED AND DEPOSITS
HAVE BEEN MADE IN CONFORMANCE WITH THE REQUIREMENTS OF
SECTIONS 66492 AND 66493 OF THE GOVERNMENT CODE OF THE
STATE OF CALIFORNIA. (Exempt)

DATED 12/5/97 CRYSTAL K. HISHIDA, CLERK OF THE
BOARD OF SUPERVISORS, COUNTY OF
ALAMEDA, CALIFORNIA.

BY: *A. ...*

DEPUTY

THESE PARCELS ARE SUBJECT TO A SUBDIVISION AGREEMENT
PROVIDING FOR THE INSTALLATION OF IMPROVEMENTS, INCLUDING
STREET TREES, ON SECOND STREET, RECORDED IN OFFICIAL
RECORDS OF ALAMEDA COUNTY UNDER RECORDER'S SERIES NO.

MEMORANDUM OF WHICH WAS

RECORDED 12-17-97 Series # 97329880

PARCEL MAP NO. 5473

BEING A SUBDIVISION OF THE LANDS DESCRIBED WITHIN THE DEED TO
STATE OF CALIFORNIA RECORDED AS SERIES NUMBER 71-130403 RECORDS
OF ALAMEDA COUNTY, LYING ENTIRELY WITHIN THE
CITY OF HAYWARD, ALAMEDA COUNTY
STATE OF CALIFORNIA
DECEMBER 1990



H.M.H. INCORPORATED
Civil Engineers Planners Surveyors

1353 OAKLAND ROAD, P.O. BOX 611510
SAN JOSE, CALIFORNIA 95161-1510 (408) 294-3232

SHEET 1 OF 2 JOB NO. 1573-01

P-PARCEL MAP CERT SHEET - 54 (0.67) PF: 1573 400 13-Mar-91 02:44 PM / 1573-01-00-1

BK 234 P. 5